



State of Israel
Ministry of Construction
Survey of Israel

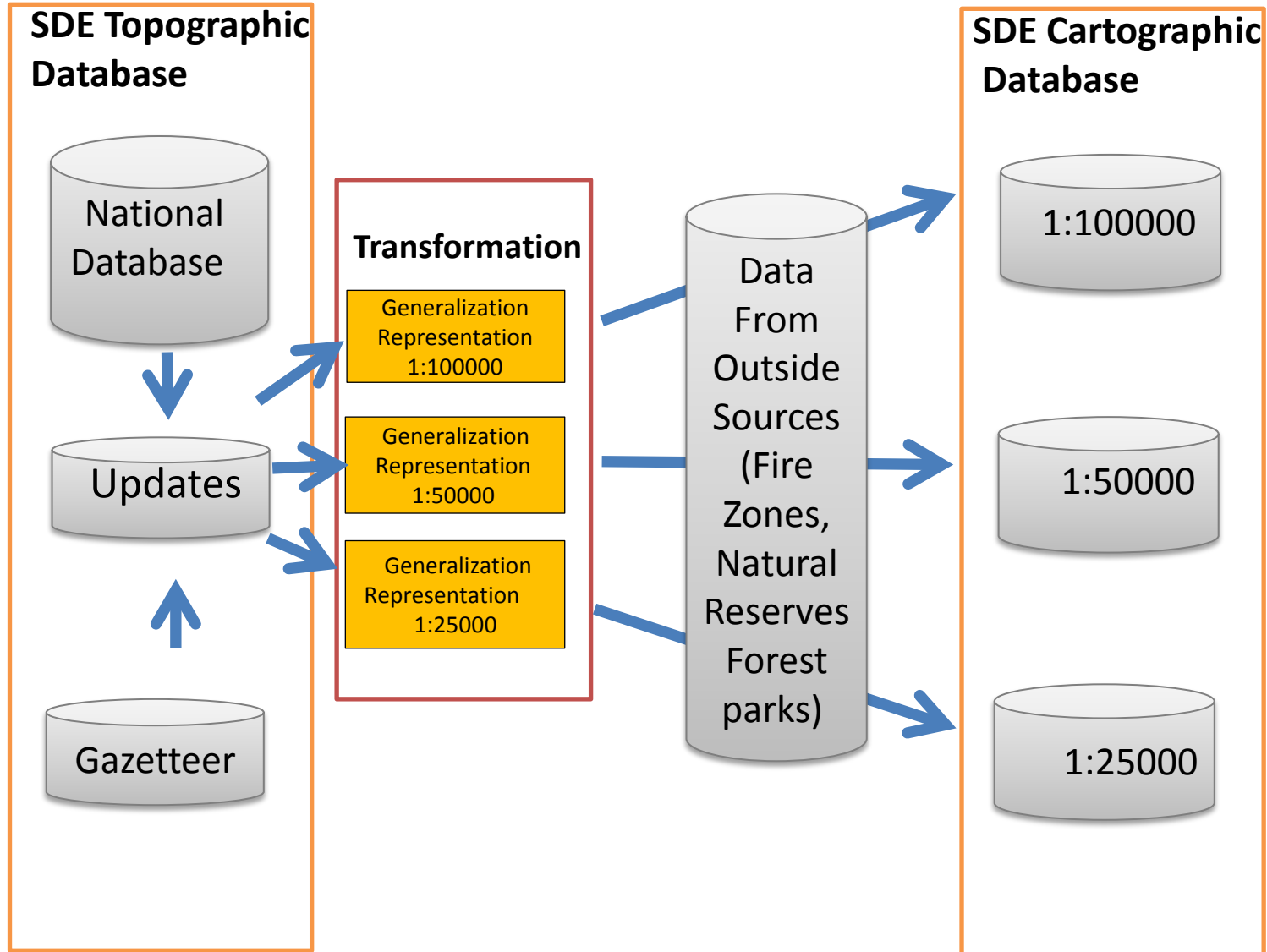
**The Survey of Israel
topographic 1:25,000
1:50,000 and
1:100,000 scale
MRDB and maps**



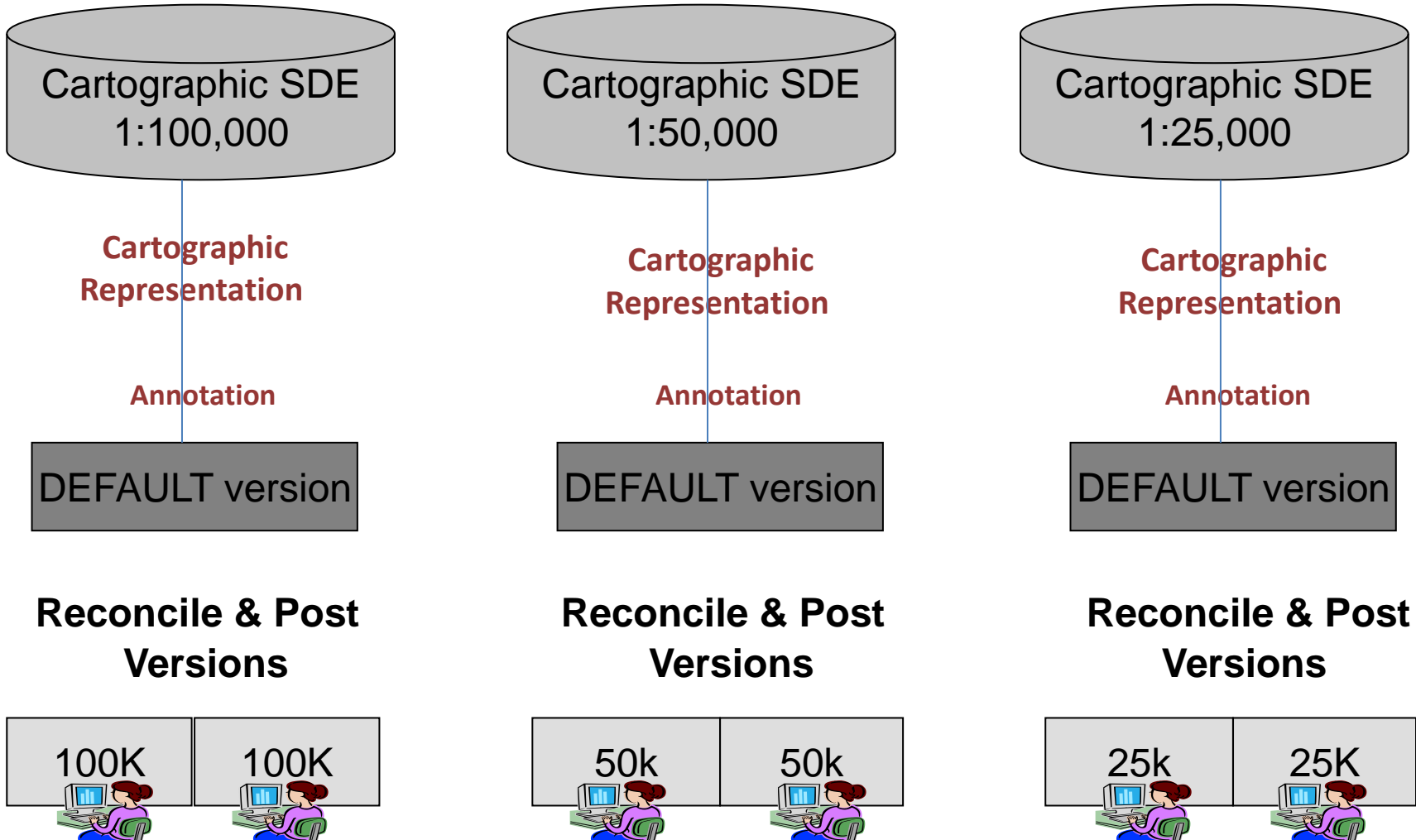
Presentation Content

- Multi Representation Database Work Flows
- Digital Cartographic Workflow
- Gazetteer- Name Database
- Publishing
- Dilemmas and Discussion

Multi Representation Database Work Flows



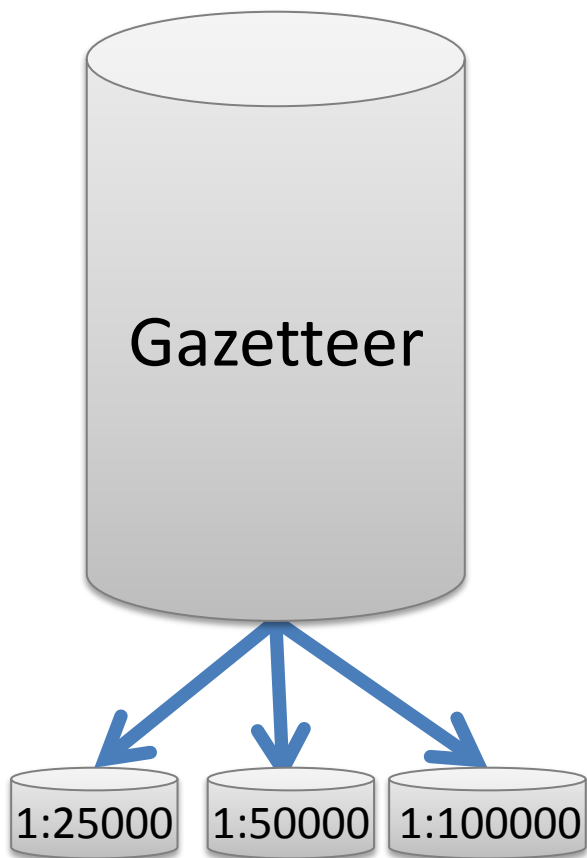
Cartographic Database Work Flow



Gazetteer- Name Database

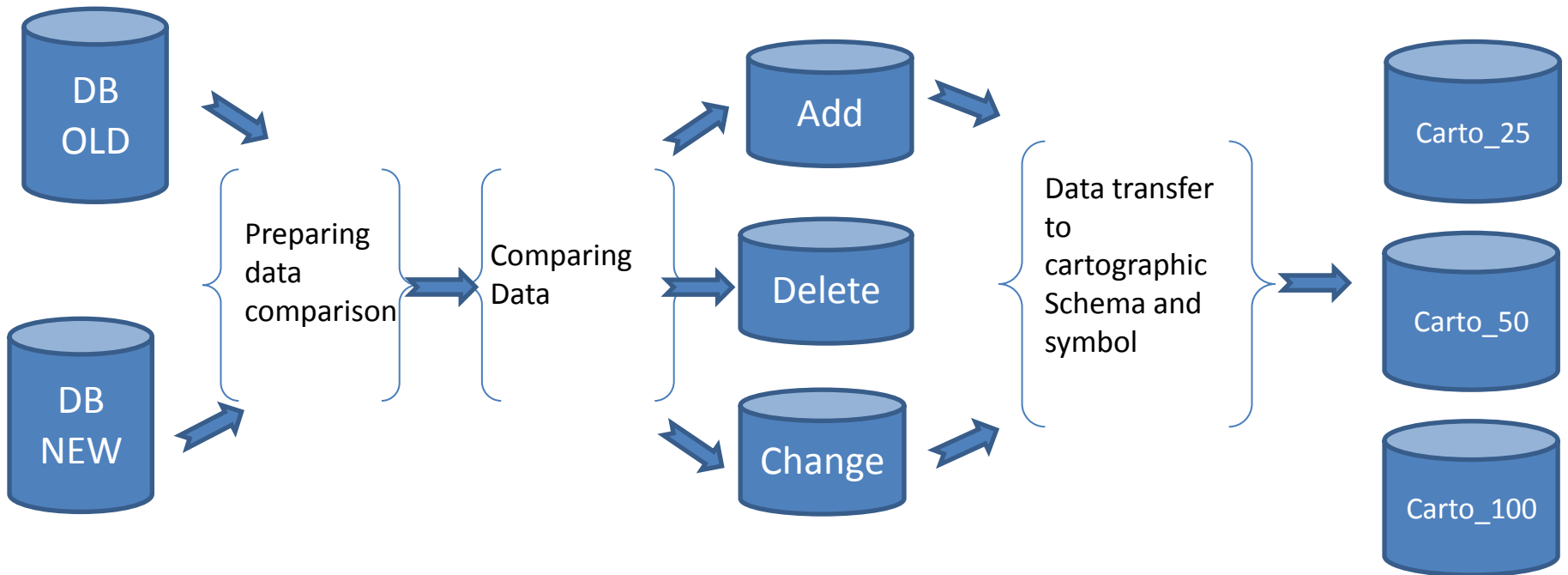
A **gazetteer** is a geographical dictionary, typically containing information concerning the geographical makeup and physical features of a country, region, or continent.

- The database includes points, lines and polygons with names
- Each feature is "feature linked".
- Each isolated database receives an update notice and will build annotation according to the update

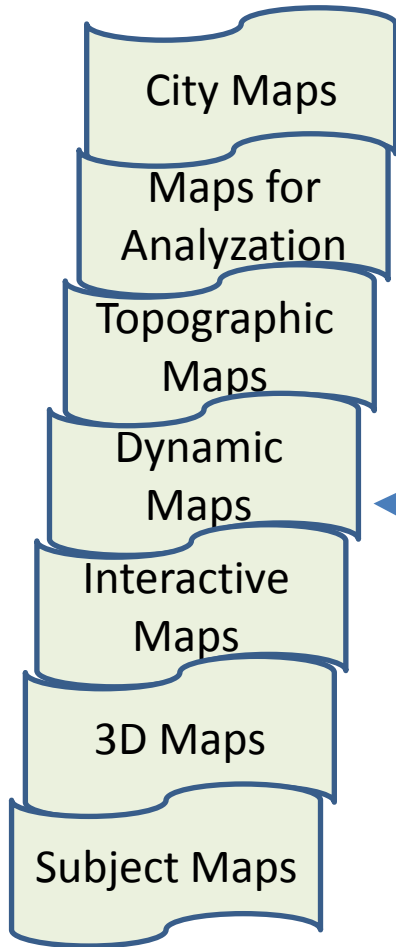


- CARTO.A_HYDROGRAPHY_N
- A CARTO.A_HYDROGRAPHY_N_50K
- CARTO.A_HYDROGRAPHY_N_50K
- CARTO.A_LANDSCAPE_N
- A CARTO.A_LANDSCAPE_N_50K
- CARTO.A_LANDSCAPE_N_50K
- CARTO.A_NOTES_N
- A CARTO.A_NOTES_N_50K
- CARTO.A_NOTES_N_50K
- CARTO.A_PLACES_N
- A CARTO.A_PLACES_N_50K
- CARTO.A_PLACES_N_50K
- CARTO.A_RESERVATION_N
- A CARTO.A_RESERVATION_N_50K
- CARTO.A_RESERVATION_N_50K
- A CARTO.A_SETTLEMENT_50K
- CARTO.A_SETTLEMENT_N
- CARTO.A_SETTLEMENTS_N_50K
- CARTO.A_SITES_N
- A CARTO.A_SITES_N_50K
- CARTO.A_SITES_N_50K
- CARTO.A_TRANSPORTATION_N
- A CARTO.A_TRANSPORTATION_N_50K
- CARTO.A_TRANSPORTATION_N_50K

Update Workflow

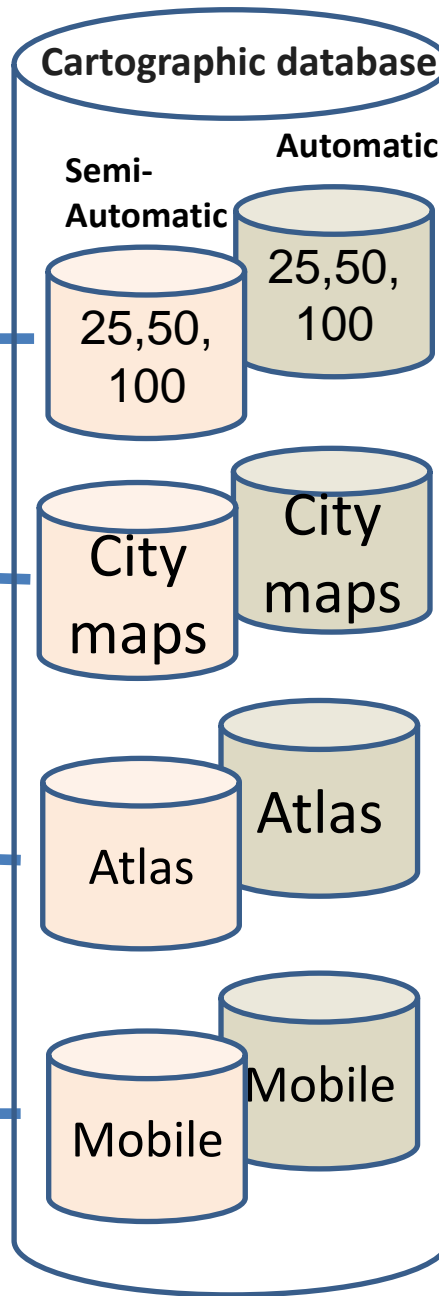


Future Plans

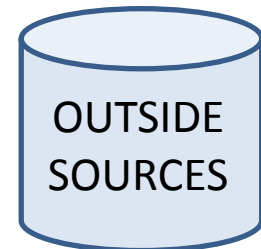


DESKTOP

WEB



Transform data



Thank you
for your attention